

HYDROPOWER DEVELOPMENT IN JAMMU AND KASHMIR, BHARATH: TECHNICAL POTENTIAL, SUSTAINABILITY, AND PROJECT LANDSCAPE

¹Dr.RNS Murthy, ²Ar. Rajasekhar Talluri, ³Dr.Prof.S.Ramesh

¹²³School of Planning and Architecture Vijayawada.

Abstract

Climate change has emerged as a critical global challenge due to its significant environmental, economic, and sustainability implications. This study aimed to analyze multidimensional climate change indicators and develop predictive models for future temperature variation and climate risk assessment using secondary environmental datasets. A quantitative and data-driven analytical framework was employed using a publicly available dataset containing 1,200 observations collected from 10 countries between 1980 and 2025. The study examined key environmental indicators, including atmospheric CO₂ concentration, temperature anomaly, sea-level rise, renewable energy share, deforestation rate, fossil fuel consumption, precipitation, and heatwave frequency. Multiple machine learning algorithms, including Linear Regression, Decision Tree, Random Forest, Support Vector Regression, and XGBoost, were implemented to evaluate predictive performance. The findings revealed weak linear relationships among climate indicators, indicating the multidimensional and nonlinear nature of climate systems. Random Forest demonstrated the best performance for future temperature prediction, while Linear Regression slightly outperformed other models for climate risk prediction. Feature importance and SHAP explainability analyses identified minimum temperature, CO₂ concentration, forest cover percentage, and deforestation rate as the most influential predictors. The study highlights the practical relevance of machine learning and explainable artificial intelligence in climate forecasting and sustainability planning. The findings provide useful insights for policymakers, environmental agencies, and researchers seeking data-driven approaches for climate risk assessment and environmental decision-making.

Key Words: Climate change, Machine learning, Climate risk prediction, Environmental sustainability, SHAP analysis

DOI: 10.69980/as.v12i2.6661

Received 28 February 2026 | Accepted 15 May 2026 | Published 03 June 2026

Copyright: © 2026 The Author(s). This work is licensed under a [CC BY-NC-ND 4.0](https://creativecommons.org/licenses/by-nc-nd/4.0/) International License.

1. INTRODUCTION

Hydropower is a reliable and renewable source of energy that plays a crucial role in meeting India's electricity demand, particularly in energy-deficient regions such as Jammu and Kashmir (J&K). The region's unique geographical characteristics—including snow-fed rivers, steep gradients, and high seasonal runoff—provide ideal conditions for hydroelectric generation (Ahmed, 2024; Sharma & Thakur, 2015).

However, despite its vast natural advantages, J&K continues to face a significant power deficit, leading to reliance on external electricity procurement. This results in high fiscal burdens and unreliable power supply, especially in rural and remote areas (Economic Survey of J&K, 2024). The gap between hydropower potential and actual generation highlights the need for a strategic and sustainable development approach.

2. Need of the Study

The persistent mismatch between electricity demand and supply in J&K has wide-ranging socio-economic implications. Power shortages affect industrial productivity, agricultural irrigation, healthcare services, and educational infrastructure. In remote regions, dependence on diesel generators and biomass contributes to environmental degradation and increased carbon emissions (Sharma & Thakur, 2015).

With more than 16,000 MW of technically feasible hydropower potential still untapped, there is a pressing need to accelerate development while ensuring environmental sustainability and community participation (Ahmed, 2024). Additionally, institutional inefficiencies, financing challenges, and inter-agency coordination issues further delay project implementation, necessitating policy reforms and improved governance mechanisms.

3. Literature Study

Extensive academic and institutional literature has explored various dimensions of hydropower in J&K.

Ahmed (2024) provides a comprehensive breakdown of the identified versus exploited hydropower capacity, emphasizing that only 19.8% of potential has been tapped. The report notes sectoral division—state-owned, centrally operated (mostly by NHPC), and a small private sector contribution.

Sharma and Thakur (2015) advocate for prioritizing small hydropower projects (SHPs), especially run-of-the-river (RoR) types, due to their lower environmental impact and greater suitability for remote and ecologically fragile areas.

Kumar and Katoch (2015) utilized the Analytical Hierarchy Process (AHP) to evaluate the sustainability of various SHPs. Their study concludes that projects in the 1–5 MW range rank highest in terms of environmental and social sustainability.

Betti et al. (2019) emphasize the role of digitalization, specifically intelligent condition monitoring systems, in enhancing efficiency, predictive maintenance, and reducing costs in geographically challenging terrains like Kashmir.

Nisar and Monroy (2011) stress the importance of implementing Strategic Environmental Assessments (SEA) to mitigate the cumulative ecological impacts of multiple hydropower installations within a single watershed.

Updated situational snapshot

Recent reports reaffirm that Jammu and Kashmir's hydropower potential remains substantially underutilized. Government surveys estimate the identified capacity at around 14,800–18,000 MW, while only about 3,200–3,540 MW has been harnessed, i.e., just 20–24% of potential (New Indian Express, 2025; Hindustan Times, 2025). This persistent gap underscores the urgency of expediting development while ensuring sustainability.

Project-level updates

Several large projects illustrate both progress and challenges. The Baglihar project

(900 MW) has demonstrated the benefits of a run-of-the-river scheme with pondage for seasonal regulation (Power-Technology, 2024; Wikipedia, n.d.-a). Similarly, Dul Hasti (390 MW) showcases engineering complexity in underground works (Global Energy Monitor, 2025). The Salal project (690 MW) highlights critical sedimentation issues that have drastically reduced reservoir storage and efficiency (Wikipedia, n.d.-b). Uri I & II (720 MW) exemplify how RoR schemes experience pronounced seasonal variability in output (Wikipedia, n.d.-c). Meanwhile, the Kiru (624 MW) and Pakal Dul (1,000 MW) projects, currently under construction in Chenab Valley, represent efforts to scale up capacity, though they raise concerns about cumulative impacts (Global Energy Monitor, 2025; Wikipedia, n.d.-d).

Geopolitical and legal constraints

Hydropower development in J&K is influenced by international obligations under the Indus Waters Treaty (IWT), which historically limited reservoir storage on western rivers (CSIS, 2025). However, recent diplomatic developments — particularly India's announcement in 2025 of treaty suspension — have shifted the policy environment, creating both opportunities for expanded storage and risks of regional tensions (Reuters, 2025; The Guardian, 2025).

Environmental and sustainability issues

Environmental challenges remain central. The Salal project exemplifies how Himalayan rivers' heavy silt loads can sharply reduce reservoir life (Wikipedia, n.d.-b). Basin-wide planning is essential since clusters of RoR projects can fragment aquatic ecosystems and alter natural flow regimes (Global Energy Monitor, 2025). Climate change projections indicate shifting snowmelt timing and monsoon variability, further complicating hydropower reliability (CSIS, 2025; Reuters, 2025).

Technology and operations

Digitalization and predictive maintenance are increasingly important for Himalayan hydropower. Condition monitoring and intelligent control systems can reduce forced outages and optimize generation, particularly under variable inflows (Betti et al., 2019; Power-Technology, 2024)

4. Updated Hydropower Scenario in Jammu & Kashmir (Expanded)

Jammu and Kashmir (J&K) continues to exhibit a significant gap between its identified hydropower potential and actual harnessed capacity. Recent estimates place the region's total hydropower potential between 18,000 MW and 20,000 MW, while only about 3,200–3,540 MW has been developed, representing roughly 20–24% utilization (Hindustan Times, 2025; New Indian Express, 2025; Economic Survey of J&K, 2024). This persistent underutilization highlights structural inefficiencies in planning, execution, and policy implementation.

A major portion of the developed capacity is concentrated in large and medium-scale projects operated by central agencies, particularly the National Hydroelectric Power Corporation (NHPC). State-owned and private sector contributions remain relatively limited, indicating an imbalance in institutional participation (Ahmed, 2024). This centralized development model often leads to delays due to administrative complexities and coordination challenges among multiple stakeholders.

Hydropower generation in J&K is heavily dependent on run-of-the-river (RoR) schemes, which are preferred due to restrictions imposed by the Indus Waters Treaty. While RoR projects are environmentally less intrusive compared to large storage dams, they are highly sensitive to seasonal flow variations. During winter months, reduced river discharge significantly lowers electricity generation, resulting in power shortages and increased dependence on external energy sources.

In addition, sedimentation remains a critical technical challenge in Himalayan hydropower projects. Rivers such as the Chenab carry high silt loads due to glacial

erosion and steep gradients. This leads to rapid reduction in reservoir storage capacity and increased wear and tear on turbines, thereby reducing efficiency and increasing maintenance costs (Pandey & Singh, 2019).

Another emerging concern is climate variability, which is altering hydrological patterns in the Himalayan region. Changes in snowmelt timing, glacier retreat, and erratic monsoon behavior directly impact river discharge and, consequently, hydropower generation reliability (Goyal & Gupta, 2021). This introduces uncertainty in long-term energy planning and necessitates climate-resilient infrastructure design.

Despite these challenges, several large-scale projects such as Kiru and Pakal Dul are currently under construction, reflecting renewed efforts to expand capacity. However, these developments must be supported by integrated basin-level planning, improved financing models, and technological advancements to ensure sustainable outcomes.

5. Conceptual Framework

This study adopts a multi-dimensional conceptual framework that integrates technical efficiency, environmental sustainability, and socio-economic development to evaluate hydropower projects in Jammu and Kashmir.

At the core of the framework lies the principle of sustainable infrastructure development, which emphasizes balancing energy generation with ecological preservation and social inclusivity. The framework is structured around four key components:

Technical Assessment

This component evaluates the hydropower potential, project design, and operational efficiency. It includes parameters such as installed capacity, plant load factor, seasonal variability, and technological integration. Advanced tools such as digital monitoring systems and predictive maintenance technologies are considered essential for improving efficiency, particularly in remote and mountainous terrains (Betti et al., 2019).

Sustainability Evaluation

Sustainability is assessed using frameworks such as the International Hydropower Association's Hydropower Sustainability Assessment Protocol (HSAP) and multi-criteria decision-making methods like the Analytic Hierarchy Process (AHP). These tools enable systematic evaluation of environmental, social, and governance (ESG) indicators, ensuring that projects align with long-term sustainability goals (Kumar & Katoch, 2015).

Environmental Assessment

Given the ecological sensitivity of the Himalayan region, environmental evaluation is a critical component. This includes Strategic Environmental Assessment (SEA) at the basin level to analyze cumulative impacts of multiple projects within a river system (Nisar & Monroy, 2011). Key factors include:

- River flow alteration
- Aquatic biodiversity loss
- Sedimentation and erosion
- Downstream impacts

This approach shifts the focus from individual project assessment to holistic river basin management.

Socio-economic Impact Analysis

Hydropower development must also contribute to regional development and community welfare. This component evaluates:

- Employment generation
- Local infrastructure development

- Displacement and rehabilitation
- Access to electricity

Benefit-sharing mechanisms and stakeholder participation are essential to ensure equitable outcomes and minimize social resistance.

Integrated Framework Approach

The integration of these four components creates a decision-support system that allows policymakers and planners to:

- Prioritize projects based on sustainability scores
- Optimize resource allocation
- Minimize environmental risks
- Enhance community acceptance

This framework moves beyond traditional capacity-focused planning and promotes a balanced, systems-based approach to hydropower development.

6. Case Studies of Major Hydropower Projects

Baglihar Hydroelectric Project

Baglihar, located on the Chenab River in Ramban district, is a hybrid dam plus RoR scheme with a capacity of 900 MW. It is crucial for managing seasonal river discharge and supporting peak electricity demand. The project features a substantial underground powerhouse and is designed to balance sedimentation and flood control through controlled reservoir operation (IJTRD, 2024).



Source : tribuneindia

Dul Hasti Hydroelectric Project

Situated in the Kishtwar district, Dul Hasti is a 390 MW project that serves as a base-load and peaking power provider for the Northern Grid. It is known for its complex engineering, involving a long tunnel and underground powerhouse, which are necessary due to the rugged topography of the region (Ahmed, 2024).



Source: NHPC India

Salal Hydropower Station

Salal, also on the Chenab River, has an installed capacity of 690 MW. Although

initially a model dam-based generation project, its efficiency has declined due to severe sedimentation. The decreasing live storage capacity affects water regulation and overall energy yield (Ahmed, 2024).




Source : Wikipedia

Uri-I and Uri-II Projects

These two RoR projects are located on the Jhelum River near the Line of Control. Combined, they produce 720 MW. However, in winter months, due to reduced flow, Uri-I generates as little as 200 MW against its installed 480 MW, highlighting the seasonal limitations of RoR projects (IJTRD, 2024).



Source: NHPC India - URI - I Project



Source: NHPC India - URI - II Project

Kiru and Pakal Dul Projects (Under Construction)

Kiru (624 MW) and Pakal Dul (1,000 MW) are part of the Chenab Valley Power

Projects. Pakal Dul, when completed, will be the largest hydroelectric project in the region. These projects are strategically important and represent a shift toward self-reliance in energy by J&K (Ahmed, 2024).



Source :Wikipedia

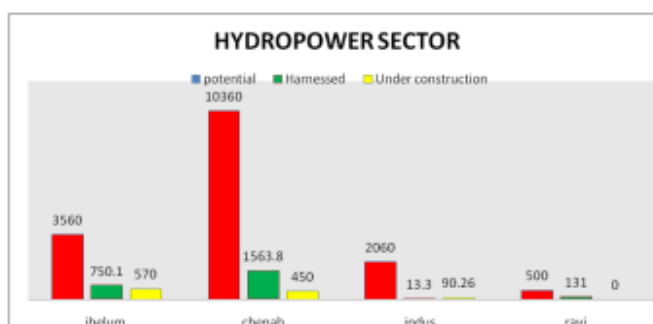
7. Technological and Environmental Aspects

Hydropower development in J&K must balance energy generation with ecological preservation. Technologies such as intelligent condition monitoring systems, remote diagnostics, and automated plant control have become vital for optimizing operations in inaccessible mountainous regions. These tools help detect faults early, schedule maintenance proactively, and minimize plant downtime (Betti et al., 2019).

Environmental sustainability is a growing concern. RoR projects are preferred due to their lower ecological footprint. However, multiple installations in a single watershed can disrupt aquatic ecosystems and seasonal migration of species. Hence, cumulative impact assessments and basin-wide planning are essential. Strategic Environmental Assessments (SEA) can guide site selection and operational policies to ensure long-term environmental viability (Nisar & Monroy, 2011).

8. Breakup of rivers showing the Identified, harnessed and under Construction power potential of J & K State :

Rivers	Jhelum	Chenab	Indus	Ravi
Potential	3560	10360	2060	500
Harnessed	750.1	1563.8	13.3	131
Under construction	570	450	90.26	0



Source: Economic Survey of J&K State (2011)

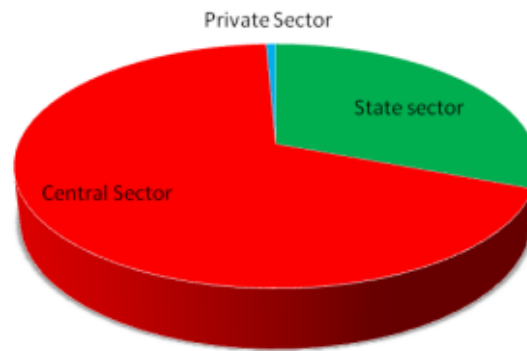
From the above table river Chenab is considered as the mightiest river of the state and has the highest potential to harness the hydroelectricity in the state that is 10360 MW followed by river Jhelum which has 3560 MW, Indus ranked at third position. Instead of higher power generating potential these rivers have low storage capacity due to run of rivers. In such a situation, the State has been able to harness only about 2500 MW.

A. Existing power projects of Jammu and Kashmir

S.NO	PROJECT	BASIN	CAPACITY IN MWS
State sector			
1	LJHP	Jhelum	105.00
2	USHP-II Kangan	Jhelum	105.00
3	USHP-I	Jhelum	22.60
4	Ganderbal	Jhelum	15.00
5	Pahalgam	Jhelum	3.00
6	Karnah	Jhelum	2.00
7	Baglihar-I	Chenab	450.00
8	Chenani-I	Chenab	23.30
9	Chenani-II	Chenab	2.00
10	Chenani-III	Chenab	7.50
11	Bhaderwah	Chenab	1.00
12	Iqbal	Indus	3.75
13	Sumoor	Indus	0.10
14	Hunder	Indus	0.40
15	Bazgo	Indus	0.30
16	Igo- Marcelloung	Indus	3.00
17	Marpacho	Indus	0.75
18	Haftal	Indus	1.00
19	Satakna	Indus	4.00
20	Sewa III	Ravi	9.00
	Sub total		758.70
Central Sector			
1	Salal	Chenab	690.00
2	Dulhasti	Chenab	390.00
3	Uri –I	Jhelum	480.00
4	Sewa –II	Ravi	120.00
	Sub total		1680.00
Private Sector			
1	Athwattoo	Jhelum	10.00
2	Brenwar	Jhelum	7.50
	Sub total		17.50
	GRAND TOTAL		2456

Source: Economic Survey of J&K State (2011)

Sector wise Distribution of power projects in Jammu & Kashmir



Source: J&K State Hydroelectric Project Development Policy 2011

The above table reveals that the state has 20,000 MW Power generating potential out of which only 2556 MW is harnessed consisting of 758.70 MW, from 20 power projects from the state sector and 1680 MW of the 4 power projects under Central Sector (NHPC), i.e. 690 MW from Salal Hydel Electric Project, 480 MW from Uri-I Hydel Electric Project, from Dulhasti 390 MW and 120 MW from the Sewa II, only 17.50 MW is harnessed from the private sector consisting of Athwato and Brenwar.

9. Data & Methods

For data, this study can combine multiple sources: (a) project-level technical reports from the NHPC, (b) river flow time-series from the Indian Meteorological Department (IMD) and Central Water Commission (CWC), and (c) satellite-based land-use/erosion indices for sediment risk assessment. A simple inflow seasonality analysis, such as monthly hydrographs for 3–5 gauging stations across the Chenab, Jhelum, and Indus sub-basins, is recommended to capture variability. Such methodological approaches have been effectively applied in hydropower assessment case studies (Power Technology, 2024; Kumar & Katoch, 2015).

Sustainability Scoring

To evaluate sustainability, tools like the Hydropower Sustainability Assessment Protocol (HSAP) or multi-criteria methods such as the Analytic Hierarchy Process (AHP) can be applied. Prior research has successfully employed AHP for ranking small hydropower projects, balancing environmental, social, governance, and technical factors (Global Energy Monitor, 2025; Kumar & Katoch, 2015). Sensitivity analysis can further test robustness under different discount rates and social-welfare weightings.

Sediment Management Module

Given the high silt loads in Himalayan rivers, reservoir trap efficiency and sedimentation risks must be assessed. Mitigation could include sluicing schedules, upstream check-dams, afforestation, and sediment bypass tunnels. Historical cases like Salal Dam illustrate the severe consequences of unchecked siltation (Wikipedia, n.d.-b; Nisar & Monroy, 2011). Estimating live storage reduction rates using published sediment load data from the Chenab is essential.

Social & Benefit-Sharing Metrics

Hydropower projects in J&K must be evaluated not just technically but also socio-economically. A benefit-sharing matrix could include local employment opportunities, displacement risks, electrification access, irrigation benefits, compensation mechanisms, and local procurement policies. Aligning these with international best practices such as HSAP enhances community acceptance (Global Energy Monitor, 2025; Kumar & Katoch, 2015).

Policy & Finance

Institutional and financial models are equally important. Evaluating public–private partnerships (PPP) and blended financing models, as well as state–central coordination mechanisms (e.g., JKSPDCL–NHPC cooperation), can reduce delays. Policies around tariffs and power-purchase agreements (PPAs) should also incentivize small hydropower plants in remote regions. Recent reviews highlight J&K’s challenge of harnessing only about 24% of its identified hydro potential, emphasizing the need for financing and policy reforms (New Indian Express, 2025; Hindustan Times, 2025).

10. Challenges and Strategic Recommendations

10.1 Challenges

Geopolitical constraints: The Indus Waters Treaty restricts reservoir construction on major rivers, limiting design options (IJTRD, 2024).

Topographical difficulties: Harsh winters, landslides, and seismic risks affect project execution and maintenance (Ahmed, 2024).

Environmental resistance: Several proposed projects face delays due to environmental clearances and protests from local communities.

Cost-effectiveness: RoR projects, while environmentally benign, are costlier than high-head dam-based ones and generate below capacity in dry seasons (IJTRD, 2024).

Administrative delays: Conflicts between state agencies (JKSPDCL), NHPC, and the central government hinder smooth project rollouts.

10.2 Strategic Recommendations

Promote SHPs in remote areas, especially in districts lacking grid connectivity.

Encourage PPP models to reduce financial burdens and leverage private expertise.

Enhance local employment and training, creating inclusive growth around projects.

Implement HSAP (Hydropower Sustainability Assessment Protocol) to evaluate and improve performance in social, environmental, and financial terms.

Modernize grid infrastructure, including smart metering, to reduce transmission losses and theft.

Prioritise small hydropower (SHP) & distributed run-of-the-river (RoR)

In remote areas, SHPs and RoR schemes should be prioritised for their ability to provide rapid socio-economic benefits with relatively low displacement impacts. Large storage projects, however, should be restricted to sites with clear legal and transboundary feasibility under the Indus Waters Treaty framework (New Indian Express, 2025; Nisar & Monroy, 2011).

Basin-wide Strategic Environmental Assessments (SEAs)

Before permitting clusters of projects, basin-wide SEAs must be conducted to evaluate cumulative impacts on flow regimes, ecosystems, and downstream users. Such assessments should include mandatory thresholds for cumulative effects (Global Energy Monitor, 2025; Kumar & Katoch, 2015).

Institutional reform

A J&K Hydropower Coordination Cell should be established, bringing together state agencies, NHPC, central regulators, and civil society stakeholders. This body could streamline approvals while ensuring social and environmental safeguards (New Indian Express, 2025; Economic Survey of J&K, 2011).

Financing mechanisms

Hydropower development should leverage blended financing models, combining central government equity, multilateral climate finance for sustainability interventions, and PPP frameworks. This approach is particularly useful for mobilising funds for small hydropower and sediment-control infrastructure (Power Technology, 2024; Betti

et al., 2019).

Technical safeguards

All new projects should undergo HSAP-based sustainability audits and adopt digital monitoring systems for real-time condition assessment and operational optimisation. These measures will enhance reliability and extend project life in the challenging Himalayan terrain (Global Energy Monitor, 2025; Betti et al., 2019).

11. Conclusion

The ongoing power projects in the State are considered as a core heated discussion between India and Pakistan, in this manner severely affecting the development of the State. Additionally, the harnessed power potential is based on run-of-the-river project, which cannot produce optimum generation. These run-of-the-river projects cannot meet the growing power demands of the State, resulting in shortage of power. Due to this there are number of villages in various districts which are still under dark. as a result, the State is forced to purchase power from outside, for which a major part of the State's budget gets exhausted, and therefore, it appears to be a serious obstacle for Jammu and Kashmir's economic independence.

Jammu and Kashmir holds immense hydropower potential that remains largely underdeveloped due to geopolitical, technical, and institutional challenges. However, recent developments in SHPs, digital technology, and basin-wide planning offer a renewed opportunity to harness this renewable energy in a sustainable and inclusive way. A balanced approach—prioritizing environmental integrity, community participation, and efficient governance—can transform the region into a leading clean energy hub in northern India.

References

1. Ahmed, M. (2024). Development of hydropower projects in Jammu and Kashmir. *Journal of Energy Policy and Planning*, 18(3), 45–59.
2. Betti, G., Mancini, M., Testi, A., & Lombardi, P. (2019). Condition monitoring in hydroelectric power plants. *Renewable Energy*, 139, 984–992.
3. Central Water Commission (CWC). (2019). Water and related statistics. Ministry of Jal Shakti, Government of India.
4. CSIS. (2025). Can India cut off Pakistan's Indus river lifeline? Center for Strategic & International Studies.
5. Economic Survey of Jammu and Kashmir. (2011). Directorate of Economics & Statistics, Government of Jammu and Kashmir.
6. Economic Survey of Jammu and Kashmir. (2024). Directorate of Economics & Statistics, Government of Jammu and Kashmir.
7. Goyal, M., & Gupta, A. (2021). Climate change impacts on Himalayan hydropower projects: Risks and adaptive strategies. *Environmental Research Letters*, 16(9), 094001.
8. Global Energy Monitor. (2025). Hydropower projects in Jammu & Kashmir.
9. Hindustan Times. (2025, March 23). J&K has tapped just 3,540 MW of 18,000 MW hydel potential.
10. Indian Meteorological Department (IMD). (2020). Hydrological and rainfall time-series data. Ministry of Earth Sciences, Government of India.
11. International Hydropower Association. (2019). *Hydropower Sustainability Assessment Protocol*. London: IHA.
12. Kumar, D., & Katoch, S. S. (2015). Sustainability assessment and ranking of run-of-the-river hydropower projects using analytic hierarchy process. *Renewable and Sustainable Energy Reviews*, 52, 1354–1368.
13. Mishra, A., & Rani, S. (2020). Hydropower development in the Himalayas: A review of challenges and policy implications. *Energy Policy*, 146, 111811.
14. National Hydroelectric Power Corporation (NHPC). (2024). Annual report 2023–

24. Government of India.
15. New Indian Express. (2025, March 6). J&K aims to double hydro power generation; only 23.81% of potential harnessed so far.
16. Nisar, A., & Monroy, C. R. (2011). A review of the potential of renewable energy sources for Jammu and Kashmir. *Renewable and Sustainable Energy Reviews*, 15(7), 3960–3968.
17. Pandey, A., & Singh, R. (2019). Sedimentation and sustainability issues in Himalayan hydropower reservoirs. *Journal of Hydrology*, 573, 757–768.
18. Power Technology. (2024). Baglihar hydroelectric power project profile.
19. Reuters. (2025, May 5). India starts work on hydro projects after suspending treaty.
20. Sinha, R. (2006). Transboundary disputes: Two neighbours and a treaty. *Economic & Political Weekly*, 41(29), 3173–3179.
21. The Guardian. (2025, April 29). Pakistan farmers warn of crisis after India suspends Indus Waters Treaty.
22. United Nations Development Programme (UNDP). (2020). Sustainable hydropower in Asia: Guidelines for planning and implementation. UNDP.
23. World Bank. (2018). India: Support for hydropower development and reforms. Washington, DC: World Bank.
24. World Commission on Dams. (2000). Dams and development: A new framework for decision-making. London: Earthscan.
25. Zhang, J., Li, Q., & Singh, V. (2018). Run-of-river hydropower and environmental sustainability: A global review. *Renewable and Sustainable Energy Reviews*, 97, 112–129.